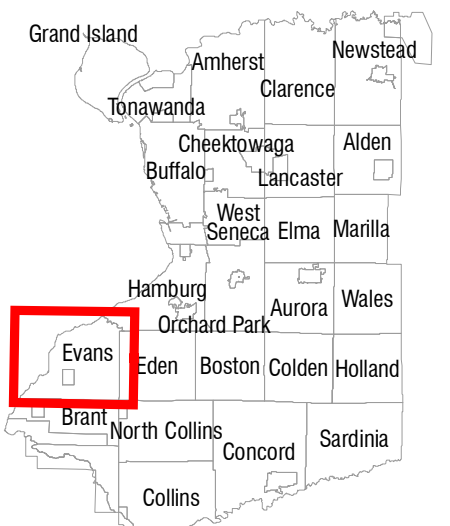





TOWN OF EVANS

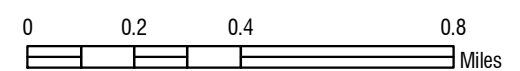
MS4 OUTFALLS



ERIE COUNTY - NEW YORK

LEGEND

- Municipal Boundary
- Road Centerline
- Hydrology (NHD Dataset)
- Sewer Outfall



Wendel Duschserer Architects & Engineers, PC shall assume no liability for:
1. Any errors, omissions, or inaccuracies in the information provided regardless of how caused or;
2. Any decision or action taken or not taken by the reader in reliance upon any information or data furnished hereunder. Data Sources: NYS GIS Clearinghouse

